



**Place here the map of the site with
stations**

Title

Short description

Date, Place



Station N° and locations

Station N° & Name - Type of activity

| |
|--|
| |
|--|

Station N° and Name - Type of activity

| |
|--|
| |
|--|

Station N° and Name - Type of activity

| |
|--|
| |
|--|

Station N° & Name - Type of activity

| |
|--|
| |
|--|

Station N° & Name - Type of activity








| |
|--|
| |
|--|

Station N° and Name - Type of activity

| |
|--|
| |
|--|

TITLE

LEGEND

-  Walking route with stops
-  **TOPIC**
Most prevalent cluster of statements per stop (outcomes of analysed data from cards)
-  **STATION N.**
Name of station /place
Station number and name
-  **keywords**
Most common key words in participants comments on cards
-  **Text (difficulty: easy - Time scale: short)**
Participants' vision for the station / place.
-  **Text (difficulty: medium - Time scale: medium)**
Different shadows of blue (from dark to light) show complexity of implementation in time.
-  **Text (difficulty: high - Time scale: long)**

